

Geotagged Photographs

Disabled Friendly Washrooms



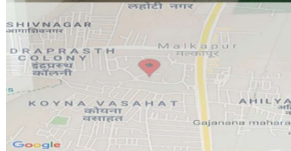

LIFT



Jakhinwadi Rd, Malkapur, Maharashtra 415539, India

	Decimal	DMS
Latitude	17.259106	17°15'32" N
Longitude	74.175043	74°10'30" E

2021-02-15(Mon) 03:13(pm)

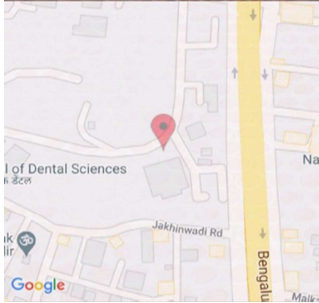


Jakhinwadi Rd, Malkapur, Maharashtra 415539, India

	Decimal	DMS
Latitude	17.259106	17°15'32" N
Longitude	74.175043	74°10'30" E

2021-02-15(Mon) 03:13(pm)

RAMP



Kale - Pachwad Rd, Malkapur, Maharashtra 415539, India

	Decimal	DMS
Latitude	17.258578	17°15'30" N
Longitude	74.176539	74°10'35" E

2021-02-11(Thu) 11:05(AM)

SIGNAGES



Karad - Dhebewadi Rd, Agashivnagar, Malkapur, Maharashtra 415539, India

	Decimal	DMS
Latitude	17.26097	17°15'39" N
Longitude	74.17397	74°10'26" E

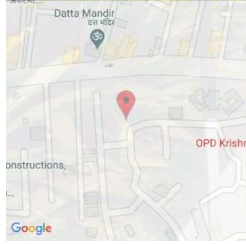
2021-02-11(Thu) 10:31(AM)



Karad - Dhebewadi Road, Karad, Dist. Satara, Agashivnagar, Malkapur, Maharashtra 415539, India

	Decimal	DMS
Latitude	17.260996	17°15'39" N
Longitude	74.175023	74°10'30" E

2021-02-11(Thu) 10:16(am)



Karad - Dhebewadi Rd, Agashivnagar, Malkapur, Maharashtra 415539, India

	Decimal	DMS
Latitude	17.26101	17°15'39" N
Longitude	74.173363	74°10'24" E

2021-02-11(Thu) 10:33(AM)

TACTILE PATH



Karad - Dhebewadi Rd, Agashivnagar, Malkapur, Maharashtra 415539, India

	Decimal	DMS
Latitude	17.260542	17°15'37" N
Longitude	74.17581	74°10'32" E

2021-02-13(Sat) 03:02(PM)



Karad - Dhebewadi Rd, Agashivnagar, Malkapur, Maharashtra 415539, India

	Decimal	DMS
Latitude	17.260551	17°15'37" N
Longitude	74.176059	74°10'33" E

2021-02-13(Sat) 03:01(PM)

Automated Wheel Chair

